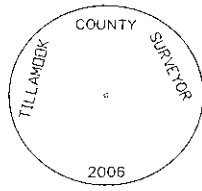
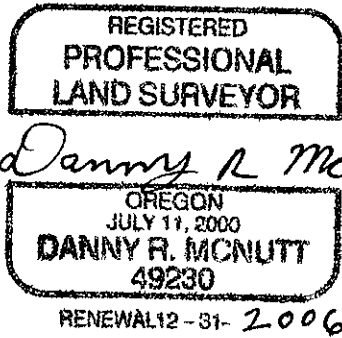



**OREGON PUBLIC LAND CORNER REPORT/RESTORATION REPORT**  
**Tillamook County Surveyor's Office**

<b>SECTION:</b> NE SE 34		<b>TOWNSHIP:</b> I North		<b>RANGE:</b> 10 West	
<b>COUNTY:</b> Tillamook				<b>DATE:</b> 7/12/2006	
<b>CORNER DESIGNATION:</b> Centerline - Centerline monument at Fourth Street and Main Street in the City of Bay City.				<b>(Please Check One)</b>	
				Condition Report Only	
				Not Found	
				<input checked="" type="checkbox"/> Renewed	
				Unrecorded	
				<input type="checkbox"/> Surveyed In	
				<input checked="" type="checkbox"/> Referenced Out	
<b>Previous Rewitnesses, Restorations, Surveys, etc.:</b> Map B-1554 is the rewitness record for this monument.					
<b>Found Monument(s) and Accessories(Condition &amp; Source):</b> Found 3" diameter Tillamook County Brass Cap in an 8" diameter monument case in concrete under approximately 2" of asphalt. The found monument is in good condition and is found to be as described on Tillamook County Survey map B-1554.					
<b>Monument Set(Procedures &amp; Description):</b> The lid to the 8" diameter monument case was removed and the case was filled with concrete and a 2" diameter Tillamook County Brass Disk was placed at road surface. The 3" diameter brass disk is intact and in position. The 2" brass disk is stamped as shown hereon.				<b>Sketch of Set Monument</b>	
					
<b>Other New Accessories Set:</b> No new accessories set.					
<b>New Bearing Trees:</b> No new bearing trees set.					
<b>Location &amp; Comments:</b>				<b>Surveyor's Stamp</b>  <i>Danny R. McNutt</i>	
<b>Firm/Agency:</b> Tillamook County Surveyor					
<b>Address:</b> 201 Laurel Avenue, Tillamook, Oregon 97141					
<b>Party Chief:</b> Joe Jensen, Survey Supervisor					
<b>Notes:</b> This monument was paved over during road construction and was reported to us by Bob Olsen.				<b>Office Use Only</b> 	
<b>Witness(es):</b> Danny R. McNutt, County Surveyor					